

CPS 5242/6 - Map

115°56'24"E

115°57'36"E

115°58'48"E

116°0'0"E

31°56'24"S

31°57'36"S

31°58'48"S

32°0'0"S

31°56'24"S

31°57'36"S

31°58'48"S

32°0'0"S





115°56'24"E

115°57'36"E



115°58'48"E

116°0'0"E

Legend

-  CPS areas applied to clear
-  Local Government Authorities

Roads

-  National Highway
-  State Highway



0 0.5 1 1.5 2 km



1:28,000

Projection: GDA2020



GOVERNMENT OF WESTERN AUSTRALIA